















# CITY OF ROCKFORD

## KENT COUNTY, MICHIGAN

# FUTURE LAND USE

**Legend**

- |  |   |
|--|---|
|  79, <Nul>                          |  79, IND, Industrial                 |
|  79, CBD, Central Business District |  79, LDR, Low Density Residential    |
|  79, CS, Conservation               |  79, MDR, Medium Density Residential |
|  79, GC, General Commercial         |  79, OF, Office                      |
|  79, HDR, High Density Residential  |  79, OFFICE                          |
|  79, HS, Highway Service            |  79, P/QP, Public/Quasi-Public       |
|  79, HYDRO, Water Feature           |  79, REC, Recreation                 |



**REGIS** REGIONAL GEOGRAPHIC INFORMATION SYSTEM  
 Map created using data supplied by the City of Rockford, REGIS and other official sources. © 2016 City of Rockford and REGIS.

This map does not represent a legal document. It is intended to serve as an aid in graphic representation only. Information shown on this map is not warranted for accuracy and should be verified through other means. Any duplication is restricted under copyright laws and the Enhanced Access to Public Records Act, PA 462 of 1996, as amended.