










Legend

-  R-1 - Low Density Residential
-  R-2 - Medium Density Residential
-  R-3 - High Density Residential
-  C-1 - Office Commercial
-  C-2 - Central Business
-  C-3 - General Commercial
-  C-4 - Highway Commercial
-  I-1 - Industrial
-  PUD - Planned Unit Development

CITY OF ROCKFORD
KENT COUNTY, MICHIGAN
ZONING MAP
AS OF 12/7/2012



REGIS Map created using data supplied by the City of Rockford, REGIS and other official sources. © 2012 City of Rockford and REGIS.

This map does not represent a legal document. It is intended to serve as an aid in graphic representation only. Information shown on this map is not warranted for accuracy and should be verified through other means. Any duplication is restricted under copyright laws and the Enhanced Access to Public Records Act, PA 462 of 1996, as amended.